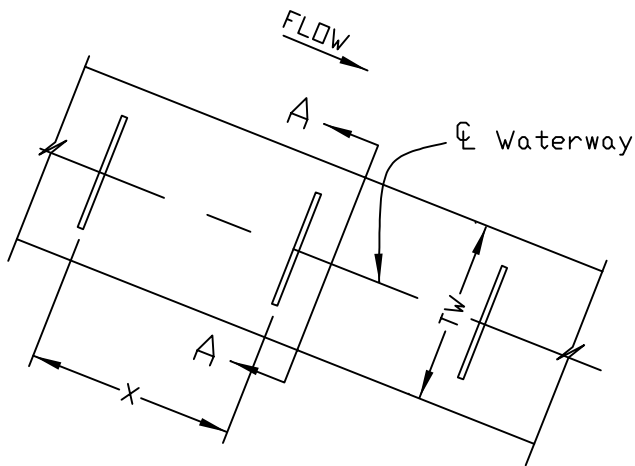
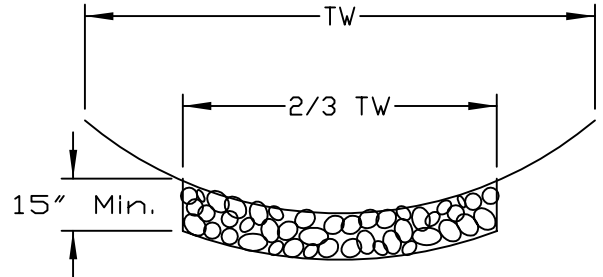


ROCK CHECKS FOR WATERWAYS



PLAN VIEW



SECTION A-A

WATERWAY NUMBER _____
 FROM STATION _____
 TO STATION _____
 CHECK SPACING (X) .. _____
 CHECK WIDTH (2/3 TW) _____


BILL OF MATERIALS

Rock - IDOT RR3, or equivalent - _____ Tons

NOTES:

1. Excavate trench 12 inches wide or one backhoe bucket wide, whichever is greater.
2. Compact rock backfill by rolling with construction equipment.
3. Finished rock surface will be flush with the ground surface when completed.

LOCATION PLAN



County _____

Sec. _____ T _____ R _____

REFERENCE
 Project _____
 Designed _____ Date _____
 Checked _____ Date _____
 Approved _____ Date _____



NRCS

Natural Resources Conservation Service

STANDARD DWG. NO.
 IL-541
 SHEET 1 OF 2
 DATE 8-17-94